



Supplementary material: Subduction of active spreading ridges and the disappearance of Andean-type cordilleras

Bruno Scalabrino^{*, a}, Yves Lagabrielle^b and Claudio Faccenna^{c, d}

^a Université Côte d'Azur, CNRS, Observatoire de la Côte d'Azur, IRD, Géoazur, 250 rue Albert Einstein, Sophia Antipolis 06560 Valbonne, France

^b 35 Allée du Pargo, 56000 Vannes, France

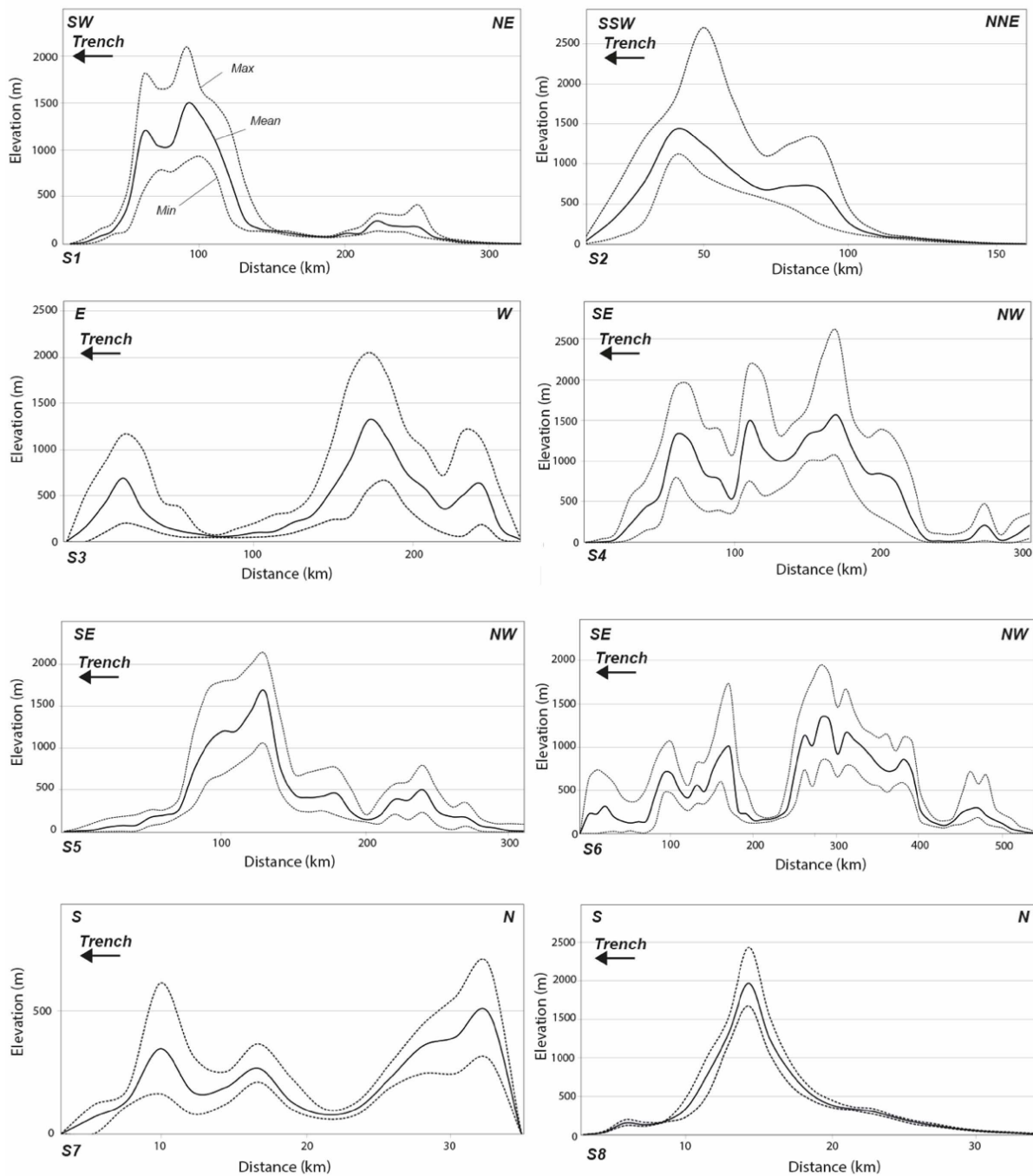
^c Department of Science, Roma Tre University, Roma, Italy

^d GFZ, German Research Center for Geoscience, Germany

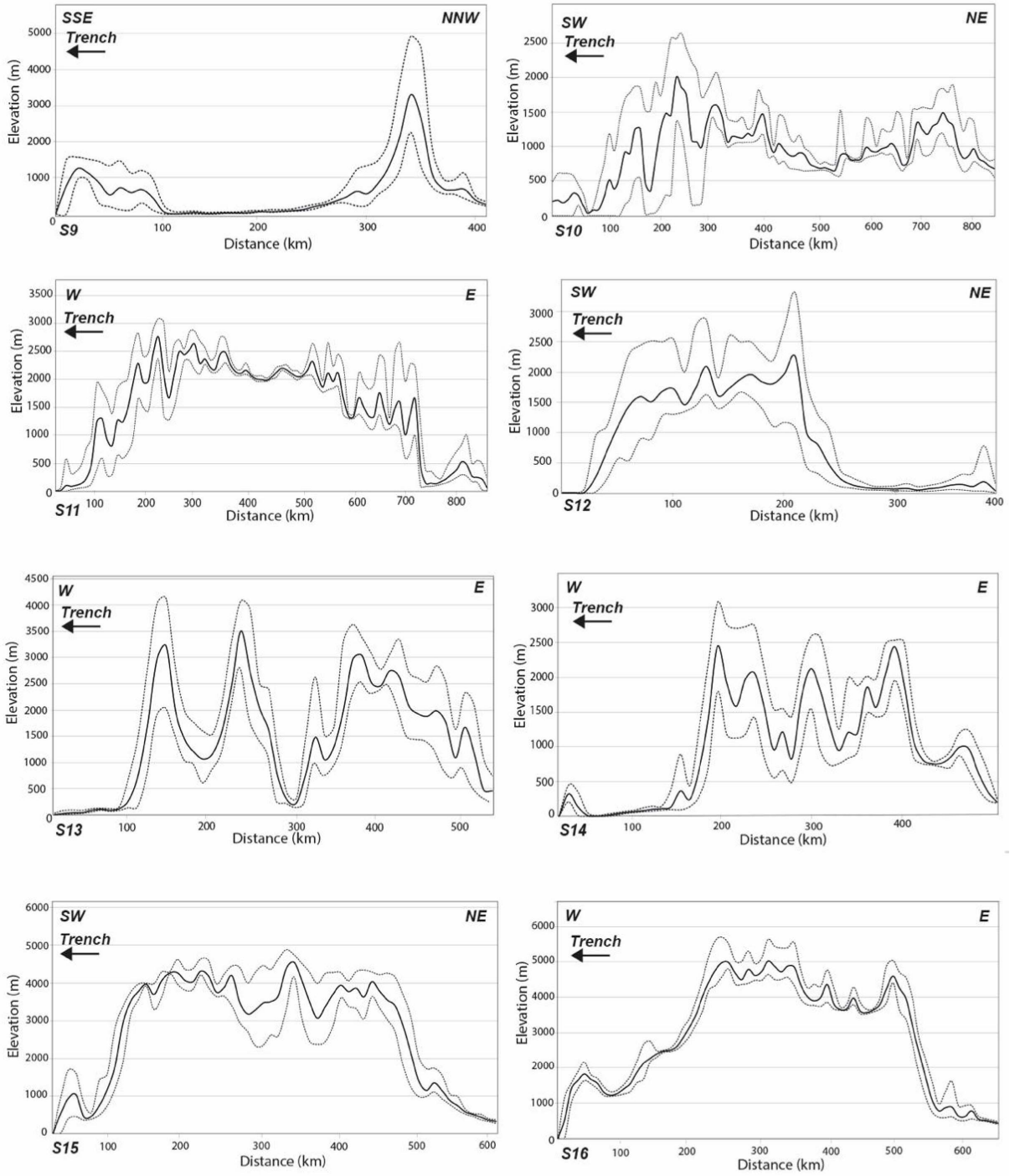
E-mails: bruno.scalabrino@geoazur.unice.fr (B. Scalabrino), yveslagabrielle@yahoo.fr (Y. Lagabrielle), faccenna@uniroma3.it, claudio.faccenna@gfz-potsdam.de (C. Faccenna)

Not yet published

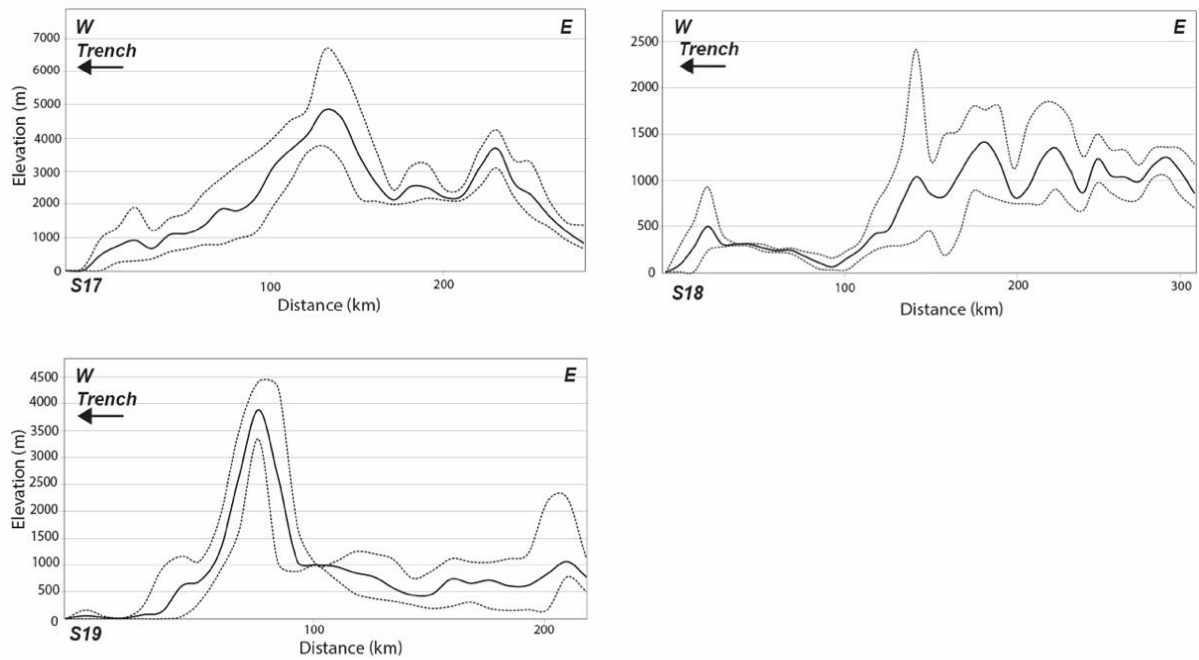
* Corresponding author.



Supplementary Figure S1A-C. (Continued on next page.)



Supplementary Figure S1A–C. (Continued on next page.)



Supplementary Figure S1A–C. Swath topographic profiles (with 10-km width) along 19 transects selected around the peri-Pacific regions showing maximal, mean and minimal elevations of the overriding plate. For transects crossing Cordilleras, the profile ends to the topographic front.